

BETTENDORF POLICE DEPARTMENT

1609 STATE STREET
BETTENDORF IA 52722



Speed Enforcement Evaluator

Location:
NORTH REMINGTON ROAD

Total Percentage of
Enforceable Violations

GPS:
0' 0.0000 South
0' 0.0000 East

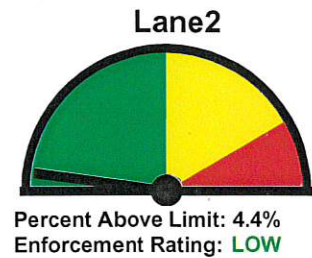
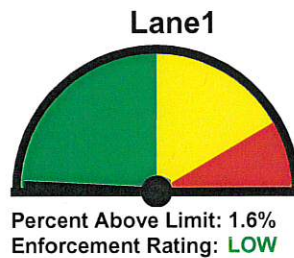
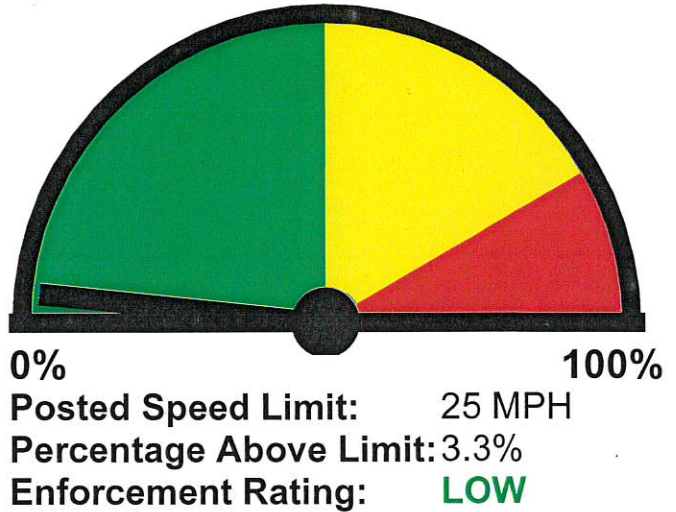
Closest Cross Street:
GRIFFIN LANE

Analysis Dates:
Wednesday, July 10, 2019
Thursday, July 18, 2019

Equipment Used:
RADAR RECORDER

Installed By:
TRAFFIC BUREAU

Requested By:
SPEED COMPLAINT



BETTENDORF POLICE DEPARTMENT

1609 STATE STREET
BETTENDORF IA 52722



REMINGTON ROAD NORTH JULY 2019

Site Code: 00000200

Station ID:

NORTH REMINGTON ROAD

GRIFFIN LANE

Latitude: 0' 0.0000 South

Volume Sorted By Speed for 10-Jul-19 to 18-Jul-19

Direction: Combined

Speed	Volume
8	5
9	6
10	9
11	32
12	62
13	131
14	193
15	280
16	251
17	194
18	144
19	99
20	78
21	103
22	130
23	114
24	140
25	156
26	128
27	117
28	103
29	82
30	77
31	56
32	36
33	26
34	12
35	17
36	8
37	7
38	5
39	4
40	6
41	4
42	0
43	1
44	1
45	0
46	0
47	0
48	0
49	0
50	0
51	1

BETTENDORF POLICE DEPARTMENT

1609 STATE STREET
BETTENDORF IA 52722



REMINGTON ROAD NORTH JULY 2019

Site Code: 00000200

Station ID:

NORTH REMINGTON ROAD

GRIFFIN LANE

Latitude: 0' 0.0000 South

Volume Sorted By Speed for 10-Jul-19 to 18-Jul-19

Direction: Lane1

Speed	Volume
8	5
9	4
10	7
11	20
12	25
13	52
14	61
15	101
16	101
17	79
18	57
19	42
20	28
21	63
22	72
23	51
24	65
25	72
26	59
27	42
28	40
29	27
30	28
31	12
32	11
33	7
34	5
35	1
36	1
37	1
38	1
39	0
40	0
41	1
42	0
43	1

BETTENDORF POLICE DEPARTMENT

1609 STATE STREET
BETTENDORF IA 52722



REMINGTON ROAD NORTH JULY 2019

Site Code: 00000200

Station ID:

NORTH REMINGTON ROAD

GRIFFIN LANE

Latitude: 0' 0.0000 South

Volume Sorted By Speed for 10-Jul-19 to 18-Jul-19

Direction: Lane2

Speed	Volume
9	2
10	2
11	12
12	37
13	79
14	132
15	179
16	150
17	115
18	87
19	57
20	50
21	40
22	58
23	63
24	75
25	84
26	69
27	75
28	63
29	55
30	49
31	44
32	25
33	19
34	7
35	16
36	7
37	6
38	4
39	4
40	6
41	3
42	0
43	0
44	1
45	0
46	0
47	0
48	0
49	0
50	0
51	1

BETTENDORF POLICE DEPARTMENT

1609 STATE STREET
BETTENDORF IA 52722

REMINGTON ROAD NORTH
Site Code: 00000000
NORTH REMINGTON ROAD
GRIFFIN LANE
Latitude: 0' 0.0000 South



COMBINED

Report for 7/10/2019 1:00:00 PM to 7/18/2019 11:59:59 AM

SPEED STATISTICS - 15 to 70+ by 5 MPH

Speed in MPH	1 - 15	16 - 20	21 - 25	26 - 30	31 - 35	36 - 40	41 - 45	46 - 50	51 - 55	56 - 60	61 - 65	66 - 70	71 - 75	76 - 999
Count	718	766	643	507	147	30	6	0	1	0	0	0	0	0
Percent	25.5	27.2	22.8	18.0	5.2	1.1	0.2	0.0	0.0	0.0	0.0	0.0	0.0	0.0

Over Speed	15	20	25	30	35	40	45	50	55	60	65	70	75	999
Count	2100	1334	691	184	37	7	1	1	0	0	0	0	0	0
Percent	74.5	47.3	24.5	6.5	1.3	0.2	0.0	0.0	0.0	0.0	0.0	0.0	0.0	0.0

Percentile	5%	10%	15%	45%	50%	55%	85%	90%	95%
Speed	13	14	14	18	20	21	28	29	31

Average 21
(Mean)

Pace Speed 13-22
Number in 1603
Pace
Percent in 56.9
Pace

BETTENDORF POLICE DEPARTMENT

1609 STATE STREET
BETTENDORF IA 52722



REMINGTON ROAD NORTH JULY 2019

Site Code: 00000200

Station ID:

NORTH REMINGTON ROAD

GRIFFIN LANE

Latitude: 0' 0.0000 South

Lane1

Date\Speed (MPH)	1-5	6-10	11-15	16-20	21-25	26-30	31-35	36-40	41-45	46-50	51-55	56-60	61-65	>65	Total
7/10/2019	0	0	33	27	21	18	6	0	0	0	0	0	0	0	105
7/11/2019	0	1	29	40	38	24	9	0	1	0	0	0	0	0	142
7/12/2019	0	1	45	43	61	20	4	1	0	0	0	0	0	0	175
7/13/2019	0	1	23	33	32	21	3	0	0	0	0	0	0	0	113
7/14/2019	0	1	18	30	33	22	3	0	0	0	0	0	0	0	107
7/15/2019	0	1	37	34	40	21	2	1	1	0	0	0	0	0	137
7/16/2019	0	6	35	41	37	30	2	0	0	0	0	0	0	0	151
7/17/2019	0	4	27	50	48	33	7	1	0	0	0	0	0	0	170
7/18/2019	0	1	16	10	16	7	0	0	0	0	0	0	0	0	50
Lane1 Total	0	16	263	308	326	196	36	3	2	0	0	0	0	0	1150

85 percentile = 26

Lane2

Date\Speed (MPH)	1-5	6-10	11-15	16-20	21-25	26-30	31-35	36-40	41-45	46-50	51-55	56-60	61-65	>65	Total
7/10/2019	0	0	27	20	28	35	10	6	0	0	0	0	0	0	126
7/11/2019	0	0	33	35	28	43	22	3	0	0	1	0	0	0	165
7/12/2019	0	0	39	52	40	38	15	4	2	0	0	0	0	0	190
7/13/2019	0	0	28	40	26	36	17	3	0	0	0	0	0	0	150
7/14/2019	0	0	22	43	23	35	11	4	1	0	0	0	0	0	139
7/15/2019	0	1	29	40	55	40	9	1	1	0	0	0	0	0	176
7/16/2019	0	1	38	45	39	34	12	4	0	0	0	0	0	0	173
7/17/2019	0	2	211	169	68	48	11	2	0	0	0	0	0	0	511
7/18/2019	0	0	21	16	15	7	5	0	0	0	0	0	0	0	64
Lane2 Total	0	4	448	460	322	316	112	27	4	0	1	0	0	0	1694

85 percentile = 28

Combined

Date\Speed (MPH)	1-5	6-10	11-15	16-20	21-25	26-30	31-35	36-40	41-45	46-50	51-55	56-60	61-65	>65	Total
7/10/2019	0	0	60	47	49	53	16	6	0	0	0	0	0	0	231
7/11/2019	0	1	62	75	66	67	31	3	1	0	1	0	0	0	307
7/12/2019	0	1	84	95	101	58	19	5	2	0	0	0	0	0	365
7/13/2019	0	1	51	73	58	57	20	3	0	0	0	0	0	0	263
7/14/2019	0	1	40	73	56	57	14	4	1	0	0	0	0	0	246
7/15/2019	0	2	66	74	95	61	11	2	2	0	0	0	0	0	313
7/16/2019	0	7	73	86	76	64	14	4	0	0	0	0	0	0	324
7/17/2019	0	6	238	219	116	81	18	3	0	0	0	0	0	0	681
7/18/2019	0	1	37	26	31	14	5	0	0	0	0	0	0	0	114
Combined Total	0	20	711	768	648	512	148	30	6	0	1	0	0	0	2844

85 percentile = 27